

Facilities Operations
Support Space
Oct 2014 > July 2015

CVM Anatomy Lab
Renovation
April 2015 > Aug 2015

Wolf & Serval Building
June 2015 > July 2015

Indoor Practice
Facility
May 2014 > July 2015

NC State University Construction Zone Impact Map Revised: May 6, 2015

The purpose of this map is to highlight pedestrian, parking, and transportation construction impacts and does not reflect all construction projects on campus.

NC STATE
UNIVERSITY

Campus Map Map 2

- Campus Buildings
- One Way Street
- Visitor Parking
- Construction Staging Area

**Dan Allen Drive
Restricted Access Gate
SERVICE VEHICLES ONLY
Monday - Friday 9 am - 5 pm**

**Dan Allen Deck - Repair
May 2015 > Aug 2015
*deck open but different
levels will be affected
throughout project**

**Lee Stair Enclosures
May 2015 > Aug 2015**

**Schaub Parking
Lot Improvements
June 2015 > July 2015**

**Dan Allen Dr
Paving
May 11 - 22, 2015**

**Biltmore First Floor Labs
Sept 2015 > June 2016**

**Carmichael Gym
Locker Rm Renovation
May 2015 > Jan 2016**

**Carmichael
Functional Training
June 2015 > Aug 2015**

**Morrill Traffic
Signal Poles
May 2015 > June 2015**

**Toxicology Deck - Repair
July 2015 > Oct 2015
*deck open but top level will be
closed for most of the project**

**Main Campus Dr.
Re-Use Water Line Extension
May 2015 > Oct 2015**

**Founders Dr
Paving & Curb Repairs
May 11 - 22, 2015**

**Dan Allen Dr
Paving
May 11 - 22, 2015**

**Tucker North
ABA Entrance
May 2015**

**Harrelson Hall
Dutbank Work
June 2015 > Aug 2015**

**Talley Phase 2
May 2013 >
May 2015**

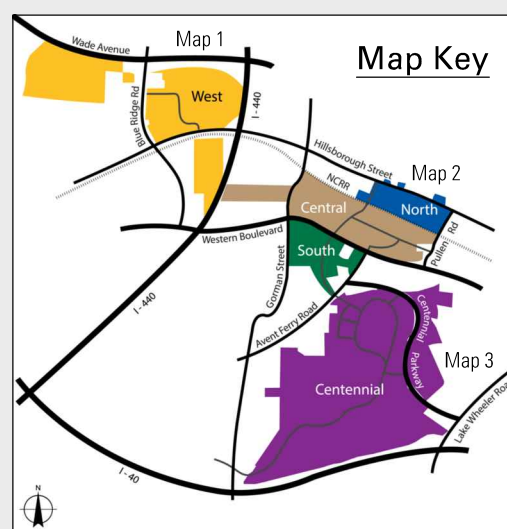
**Reynolds Coliseum
Renovations
April 2015 >
Aug 2016**

**Coliseum Deck - Repair
May 2015 > Aug 2015
*deck open but approx. 100 spaces
affected throughout project**

**Ricks Hall
3rd Flr & Util Updates
Jan 2015 > Sept 2015**

**Gregg Museum
Renovation
May 2015 > July 2016**





Map Key



Office of the University Architect
Updated May 2015

Campus Map

Map 3

-  Campus Buildings
-  One Way Street
-  Visitor Parking
-  Construction Staging Area

***NC State University
Construction Zone Impact Map
Revised: May 6, 2015***

The purpose of this map is to highlight pedestrian, parking, and transportation construction impacts and does not reflect all construction projects on campus.

Research II

HVAC Renovations

Toxicology Deck - Repair
July 2015 > Oct 2015
*deck open but top level will be closed for most of the project

Signal Poles
May 2015 > June 2015

Biltmore First Floor Labs
Sept 2015 > June 2016

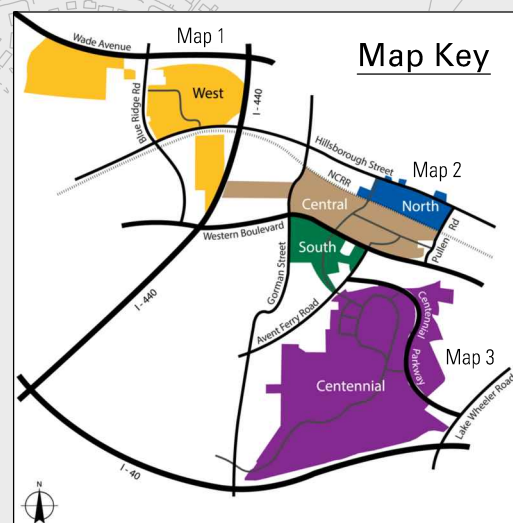
**Main Campus Dr.
Re-Use Water Line Extension
May 2015 > Oct 2015**


Center for Tech. & Innovation - New Bldg
May 2015 > July 2016

Solar Tree
July 2016

Main Campus Dr.
Re-Use Water Line Extension
May 2015 > Oct 2015
*traffic may be down to one lane
at various times throughout the project

StateView Hotel &
Conference Center
June 2015 > Sept 2015





 North

 0 800'

 scale in feet

Office of the University Architect

 Updated May 2015