

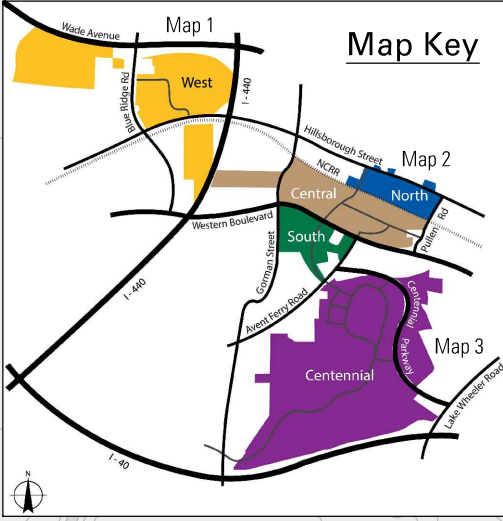
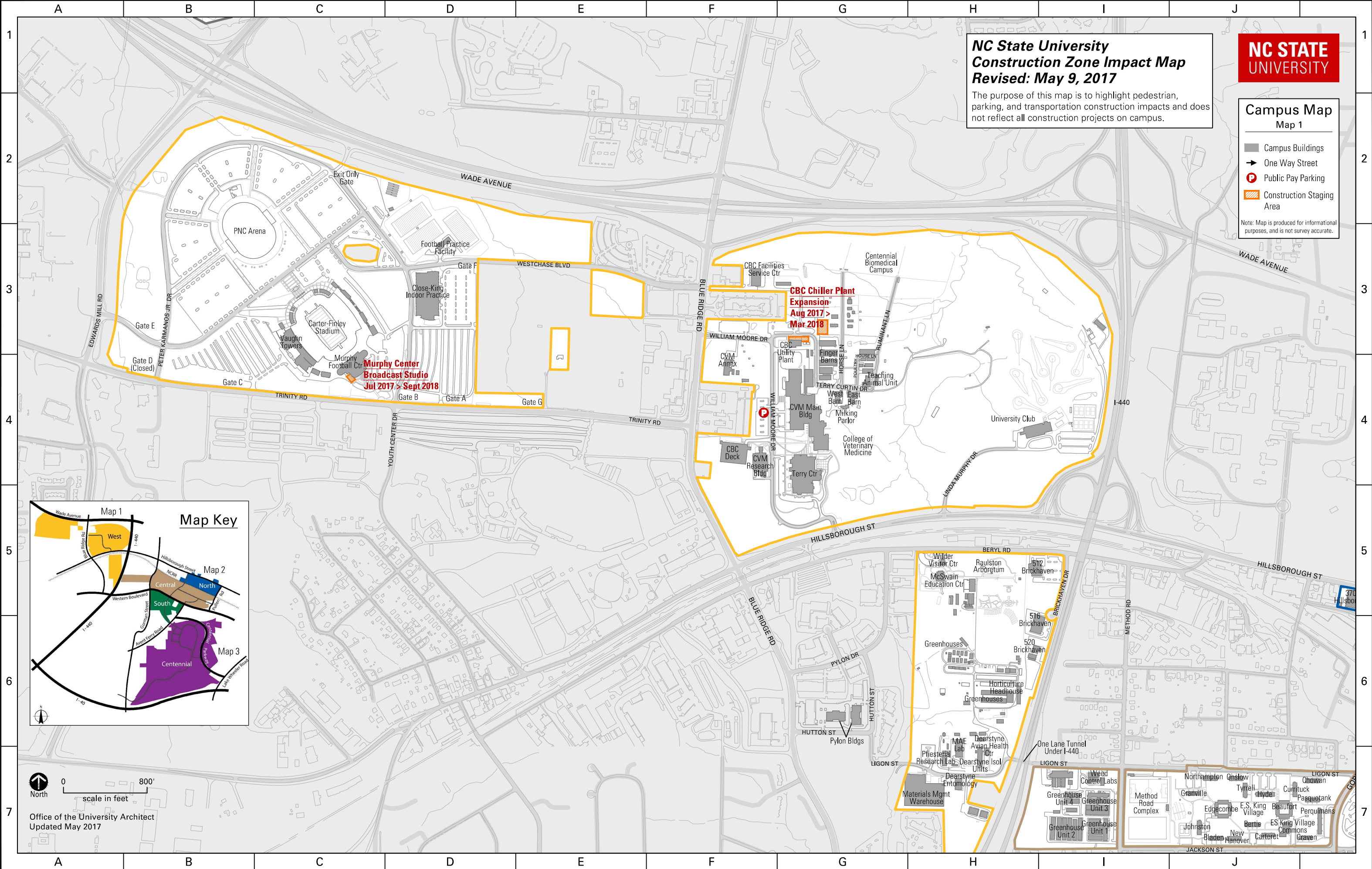
**NC State University  
Construction Zone Impact Map  
Revised: May 9, 2017**

The purpose of this map is to highlight pedestrian, parking, and transportation construction impacts and does not reflect all construction projects on campus.



**Campus Map  
Map 1**

- Campus Buildings
  - One Way Street
  - Public Pay Parking
  - Construction Staging Area
- Note: Map is produced for informational purposes, and is not survey accurate.



0 800'  
scale in feet  
Office of the University Architect  
Updated May 2017

**NC State University  
Construction Zone Impact Map  
Revised: May 9, 2017**

The purpose of this map is to highlight pedestrian, parking, and transportation construction impacts and does not reflect all construction projects on campus.



**Campus Map  
Map 2**

- Campus Buildings
  - One Way Street
  - Ⓟ Public Pay Parking
  - ▨ Construction Staging Area
- Note: Map is produced for informational purposes, and is not survey accurate.

**Dan Allen Drive  
Restricted Access Gate  
SERVICE VEHICLES ONLY  
Monday - Friday 9 am - 5 pm**

**Wolf Village  
Transit Stop  
May 2017 >  
Jul 2017**

**Electrical  
Distribution - Ph. 1  
Jun 2017 > Mar 2018**

**Nelson Hall  
Stair Replacement  
May 2017 >  
Jun 2017**

**Dan Allen Deck - Repairs  
May 2017 > Jul 2017  
\*deck will remain open,  
only affects upper level**

**Hillsborough St  
Roundabout Installation  
Brooks Ave Closed  
Mid May 2017 > Mid Jun 2017**

**Brickyard  
West ADA Path  
Apr 2017 > Jun 2017**

**Patterson Hall  
Business Ctr Renovation  
Jun 2017 >  
Jan 2018**

**Winston Hall  
HVAC Renovations - Ph. 2  
May 2017 > Jul 2017**

**Bragaw Hall  
Housing Project  
May 2017 > Aug 2017**

**Tri-Towers  
Housing Project  
May 2017 >  
Aug 2017**

**Owen  
Renovation  
May 2017 >  
Jul 2017**

**Yarborough &  
Stinson  
ADA Crosswalk  
May 2017 > Jun 2017**

**Belttower  
South Sidewalk  
May 2017 > Jun 2017**

**Price Music Ctr  
Renovations  
May 2017 >  
Aug 2017**

**Case Commons  
New Building  
May 2017 > Aug 2018**

**Brooks Hall  
Roof Replacement  
May 2017 > Aug 2017**

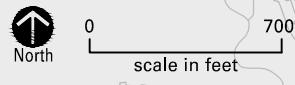
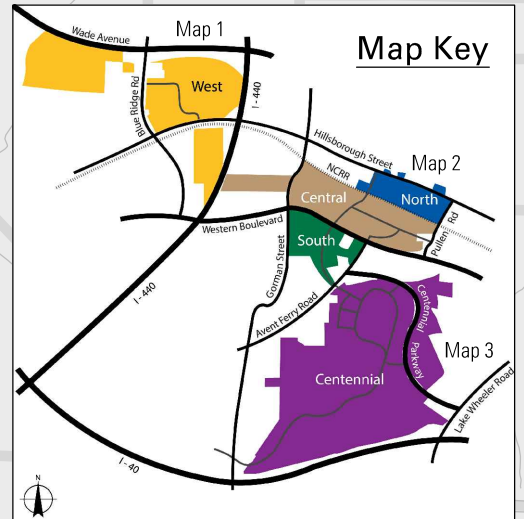
**Morrill Dr - East  
Sidewalk & Lighting  
May 2017 > Jul 2017  
\*street open but parallel  
parking affected on south side**

**Weisiger-Brown  
Parking Lot  
May 2017 > Sept 2017**

**Varsity Research  
Renovation  
May 2017 > Dec 2017**

**Substation  
Expansion  
Apr 2017 >  
Apr 2018**

**Cogeneration &  
Building Addition  
Apr 2017 > May 2018**



Office of the University Architect  
Updated May 2017

**Campus Map  
Map 3**

- Campus Buildings
- One Way Street
- Ⓟ Public Pay Parking
- ▨ Construction Staging Area

Note: Map is produced for informational purposes, and is not survey accurate.

**NC State University  
Construction Zone Impact Map  
Revised: May 9, 2017**

The purpose of this map is to highlight pedestrian, parking, and transportation construction impacts and does not reflect all construction projects on campus.

**Varsity Research Renovation**  
May 2017 > Dec 2017

**Substation Expansion**  
Apr 2017 > Apr 2018

**Cogeneration & Building Addition**  
Apr 2017 > May 2018

**CC Thermal Util. & Infrastructure Renovation**  
Oct 2016 > May 2018

**Extension of Initiative Way**  
Mar 2017 > Dec 2017

**Monteith Ctr. Cleanroom Renovation**  
May 2017 - May 2018

North  
0 800'  
scale in feet

Office of the University Architect  
Updated May 2017

